






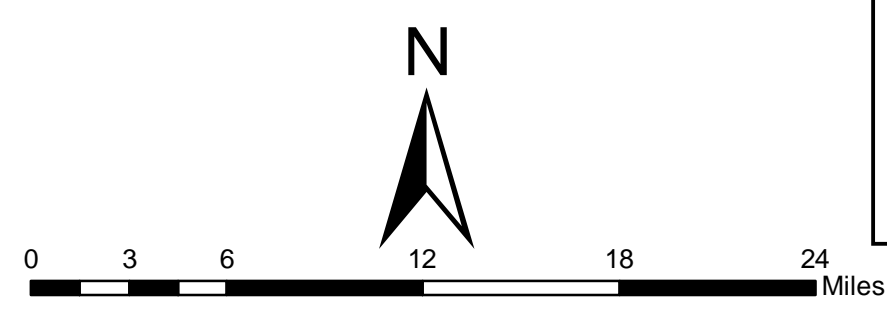

Approved Watershed Management Plans	
Lower Grand River Watershed	CMI
Buck Creek	CMI & 319
Coldwater River	CMI & 319
Hager Creek	CMI
Plaster Creek	CMI & 319
Rogue River	CMI & 319
Sand Creek	CMI
Schoolhouse Creek	CMI
Spring Lake	CMI

 NPS Inventory  
 No NPS Inventory

 Major Rivers  
 Township/Cities  
 Subwatershed Management Units

**Subwatershed Management Units with Nonpoint Source Pollution Inventories Lower Grand River Watershed**

**Figure 3.2**

Data Sources:  
Base Information - Michigan Center for Geographic Information, Framework Data Version 7b  
NPS Inventories - FTC&H, 2010.